



ESTIMATING REFERENCE EVAPOTRANSPIRATION BY HARGREAVES AND BLANEY-CRIDDLE METHODS IN HUMID SUBTROPICAL CONDITIONS

 **Muhammad Hafeez**^{1*}
Zia Ahmad Chatha²
Alamgir Akhtar Khan³
Allah Bakhsh⁴
Abdul Basit⁵
Fatima Tahira⁶

¹Department of Agricultural Engineering, Faculty of Agricultural Sciences and Technology, Bahauddin Zakariya University, Multan, Pakistan.

¹Email: mh9589041@gmail.com Tel: +92-3346727430

²Department of Food Engineering, Faculty of Agricultural Engineering, UAF, Faisalabad, Pakistan.

²Email: zac143uaf@yahoo.com Tel: +92-3226649749

³Department of Agricultural Engineering, MNSUA, Multan, Pakistan.

³Email: alamgirakhtar@hotmail.com Tel: +92-3077899220

^{4,5}Department of Botany, Ghazi University, Dera Ghazi Khan, Pakistan.

⁴Email: abgulshani2@gmail.com Tel: +92-3326205309

⁵Email: abgulshani39@gmail.com Tel: +92-3496310799

⁶Department of Mathematics, Institute of Southern Punjab, Multan, Pakistan.

⁶Email: fatimatahira792@gmail.com Tel: +92-3419624712



(+ Corresponding author)

ABSTRACT

Article History

Received: 21 January 2020

Revised: 25 February 2020

Accepted: 30 March 2020

Published: 27 April 2020

Keywords

Blaney-Criddle
Hargreaves
Humid subtropical
ETo
Islamabad
Kakul
Pakistan.

Various methods are available to predict reference evapotranspiration (ETo) but the Penman-Monteith (PM) ETo method has been considered to be the most accurate ETo method to determine ETo. The PM ETo method can be solved by various weather parameters like atmospheric temperature, wind velocity, moisture content and net solar radiations. There are many weather stations in the world that have no complete set of weather parameters to predict ETo by applying PM ETo method. So alternative ETo methods like Hargreaves (HG) and Blaney-Criddle (BC) ETo methods are used which need only a few number of weather parameters. In this paper, two ETo methods, HG and BC are compared with PM ETo method in humid subtropical climatic conditions of Islamabad and Kakul (Abbottabad) weather stations. The study indicates that HG ETo method overestimated PM ETo method by 23.78% at Islamabad weather station and 28.47% at Kakul station. The BC ETo method overestimated PM ETo method by 37.93% at Islamabad weather station and by 22.68% at Kakul weather station. The dissimilarity of HG ETo method with PM ETo method with RMSE was 1.09 mm/day at Islamabad weather station and 1.17 mm/day at Kakul weather station. The dissimilarity of BC ETo method with PM ETo method has Root Mean Square Error (RMSE) of 2.86 mm/day at Islamabad weather station and 1.48 mm/day at Kakul weather station.

Contribution/Originality: The objective of this investigation is to compare ETo by HG and BC ETo methods with PM ETo method in humid subtropical climatic conditions of Pakistan.

1. INTRODUCTION

The usage of high calorie and meat-intensive food consumption are estimated to approximately twice by 2050 due to increasing of population to fulfill the diet security in the next decades, significant variations in agricultural water management are needed [1]. From January to April in 2010, a severe drought occurred in southwest China, which threatened more than sixty million people and produced greater than 23.66 billion financial fatalities [2]. In distinction to the increasing requirement on irrigated yield, water for agriculture has been decreased due to regular

scarcities and struggle for water reservoirs among the different users [3]. The pure water has been considered as precious as blue gold and it is designed to be the most serious concern of the present era [4]. Pakistan lies in arid to semi-arid region where average annual rainfall is 254 to 356 mm against a potential demand (of water for maximum crop production) of 1778 mm. This gap between the demands and supplies is met through applying irrigation. Moreover, the country is facing threat of rapidly increasing population with the annual growth rate of 2.05 percent. It has been observed that water availability for agriculture is expected to decline globally to 62 percent by 2020 as was available (72%) in 1995 and from 87% to 73% in developing countries [5]. Land and water are two important factors, which are required for agricultural development and strong economy of a country. Pakistan is facing the problem of water scarcity and the demand of water for irrigation is also increased due to mounting demand of food and fiber [6]. As a result of increasing demand for water resources due to population growth, urbanization, and irrigated agriculture, optimizing the use of the limited available water especially in crop production systems is becoming more critical each year. Therefore, in order to manage and conserve increasingly scarce water resources, it is important to examine various methods that increase water use efficiency and reduce the excessive application of water. The knowledge of crop evapotranspiration (ET) is one of the most important factors in understanding crop water use, irrigation scheduling, proper water resources management, crop production, and water conservation. Generally, the estimation of crop ET involves calculating reference crop ET (ET_o), and then multiplying the ET_o by an appropriate crop coefficient [7]. ET_o is defined as the evapotranspiration rate at which water would be removed from a reference surface where water is not limited or a limited factor [8]. The widely used ET_o method, which have been developed to estimate ET_o is Penman-Monteith ET_o method as concluded by large number of studies including Allen, et al. [8]; Walter, et al. [9]; Howes, et al. [10]; Gurski, et al. [11]; Akumaga, et al. [12]; De Fraiture and Wichelns [13] and Gundalia and Dholakia [14]. Three significant practices (soil, plant and weather data based) applied for estimation of accurate irrigation schedule are soil, plant and weather data based, but weather data based practice has got consideration among the researchers because this practice requires no extra high value and specific detectors to calculate humidity of soil, atmospheric temperature and leaf area index [15].

Reference Evapotranspiration (ET_o) is an important element of water-cycle of agricultural systems [16]. The exact figures about ET_o rate are very significant for the weather data dependent practices to be used [17]. There are various ET_o methods for the estimation of ET_o. i.e Penman-Monteith (PM) ET_o method [8] Blaney-Cridde ET_o method [18] Priestley-Taylor (PT) ET_o method [19] and Hargreaves –Samani ET_o method [20] but the global researchers has accepted PM ET_o as the most accurate method because of its accurate results when compared with other ET_o methods in various climatic regions of the world [21]. Many researches have proved the correctness of the Penman-Monteith ET_o method [8] when comparing it with lysimeter measurements particularly for daily ET_o estimations [22]. The PM ET_o method is widely used as the standard ET_o method for estimating ET_o [23]. The PM ET_o method requires numerous meteorological variables for effective application which may be unavailable or missing in some locations, especially in developing countries [24]. Therefore, alternative approaches that require less weather parameters input are needed. The objective of this investigation is to compare ET_o by HG and BC ET_o methods with PM ET_o method in humid subtropical climatic conditions of Pakistan.

2. MATERIALS AND METHODS

2.1. Experimental Area and Data Collection

The GPS (Global Positioning System) coordinates of Islamabad are 33.6844° N and 73.0479° E and elevation of 540 meters. The weather of Islamabad has a humid subtropical climate conditions. The GPS (Global Positioning System) Coordinates of Kakul (Abbottabad) are 34.1833° N and 73.2500° E and height of 1308 meters. Kakul has a humid subtropical climate conditions.

The mean monthly weather data of 10-years (2000-2009) of Islamabad weather station and 10-years (2001-2010) of Kakul weather stations is used to compare ETo by HG and BC ETo methods with the PM ETo method as stated in the Table 1.

Table-1. Geographical coordinates and climate of metrological stations used in the study.

Station	Latitude	Longitude	Elevation (m)	Climate
Islamabad	33.6844° N	73.0479° E	540	Humid subtropical
Kakul	34.1833° N	73.2500° E	1308	Humid subtropical

2.2. Evapotranspiration Estimation Methods

2.2.1. Estimation of ETo by Penman-Monteith Method

Allen, et al. [8] presented the Penman-Monteith (PM) method as:

$$ET_o = \frac{0.408 \Delta (R_n - G) + \gamma \frac{900}{T+273} U_2 (e_s - e_a)}{\Delta + \gamma (1 + 0.34 U_2)} \quad (1)$$

Where, ETo is the reference crop evapotranspiration (mm d⁻¹) by PM ETo method ; Δ is the slope of the saturation vapor pressure function (kPa (°C)⁻¹); R_n is the net radiation (MJ m⁻² day⁻¹); G is the soil heat flux density (MJ m⁻² day⁻¹); T is the mean air temperature (°C); U₂ is the average 24-hour wind speed at 2-meter height (m s⁻¹); (e_s-e_a) is the vapor pressure deficit (kPa); and γ is the psychometric constant (kPa °C⁻¹). The computation of all data required for the calculation of ETo followed the method suggested by Allen, et al. [8].

2.3. Estimation of ETo by Hargreaves Method

ETo calculated by applying Hargreaves ETo Method [20] is given as:

$$ET_o_{HG} = 0.0023 R_a (T_{mean} + 17.8) (T_{max} - T_{min})^{0.5} \quad (2)$$

Where, ET_o HG is in mm day⁻¹ and T_{mean} is mean monthly air temperatures (°C). A coefficient of 0.408 is used to convert MJm⁻² day⁻¹ into mmd⁻¹ as concluded by Allen, et al. [8] and 0.0023 is the original coefficient of the HG ETo method as suggested by Hargreaves and Samani [20].

Due to the small number of climatic data requirement, it is often applied under conditions where less climatic data is available, and especially, when only air temperatures are available [25].

2.4. Estimation of ETo by Blaney-Criddle Method

The original model as described by Blaney and Criddle [18] is:

$$ET_o = a+b [\rho(0.46T_{mean} + 8.13)] \quad (3)$$

Where,

$$a = 0.0043 (RH_{min}) - n/N - 1.41 \quad (4)$$

$$b = 0.82 - 0.0041(RH_{min}) + 1.07 (n/N) + 0.066(u_d) - 0.006 (RH_{min}) (n/N) - 0.0006 (RH_{min}) (u_d) \quad (5)$$

with T being the mean monthly temperature (°C) and p the monthly percentage of the annual daytime hours.

2.5. Evaluation Criteria

In this study, the root mean square error (RMSE), percentage error of estimate (PE), mean bias error (MBE) and coefficient of determination (R^2) are used for the evaluation of ETo methods. The RMSE, PE, MBE and R^2 are defined in Equations 6, 7, 8 and 9.

$$RMSE = \sqrt{\frac{\sum_{i=1}^n (P_i - O_i)^2}{n}} \quad (6)$$

$$\%PE = \left| \frac{\bar{P} - \bar{O}}{\bar{O}} \right| \times 100 \quad (7)$$

$$MBE = \frac{\sum_{i=1}^n (P_i - O_i)}{n} \quad (8)$$

$$R^2 = \frac{[\sum_{i=1}^n (P_i - \bar{P})(O_i - \bar{O})]^2}{\sum_{i=1}^n (P_i - \bar{P})^2 \sum_{i=1}^n (O_i - \bar{O})^2} \quad (9)$$

Where,

P_i are predicted values and O_i are observed values, \bar{P} and \bar{O} are the average values of P_i and O_i , and n is the total number of data.

3. RESULTS AND DISCUSSION

3.1. Comparison at Islamabad Station

The HG and BC ETo methods are compared with PM ETo method for monthly ETo assessments in humid sub-tropical climatic region of Islamabad. The HG ETo method indicated overestimation of ETo by 23.78% as compared to the PM ETo method at Islamabad weather station as shown in Figure 1 (a) and also in Table 2. The overestimation of ETo by HG ETo method in humid subtropical region is similar as concluded by Droogers and Allen [26]; Rojas and Sheffield [27] and Ashraf, et al. [28]. The BC ETo method indicated an overestimation of ETo by 37.93% as compared to the PM ETo method at Islamabad weather station as shown in Figure 1 (b) and also in the Table 2. The overestimation of ETo by BC ETo method as compared with the PM ETo method in humid subtropical climatic region is similar as stated by Tabari, et al. [29].

Table-2. Summary results of HG and BC ETo methods compared with PM ETo method at Islamabad station.

Sr.no	Station	Method	RMSE	R^2	%Error	Mean	SD	MBE
1	Islamabad	Hargreaves	1.09	0.98	23.78	4.49	1.8	-1.097
2	Islamabad	Blaney-Criddle	2.86	0.94	37.93	5.51	3.65	-2.092

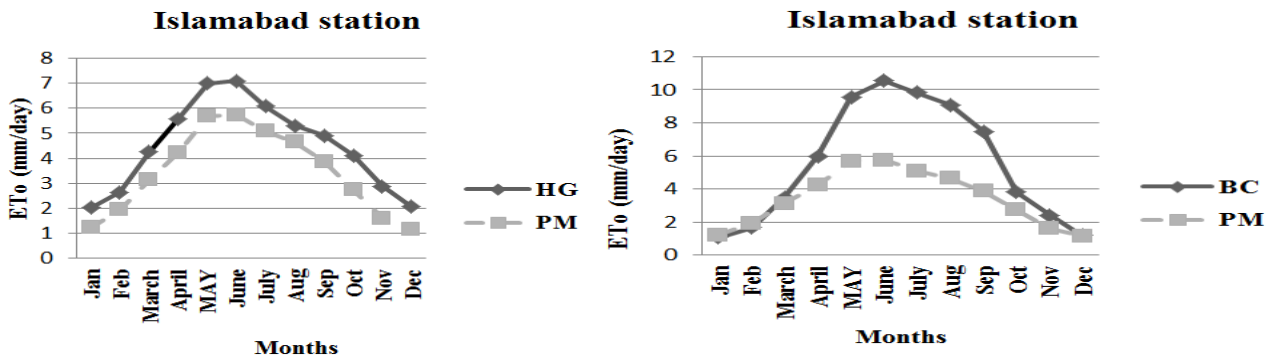


Figure-1. Monthly comparison of ET₀ _ PM with (a) HG and (b) BC at Islamabad station.

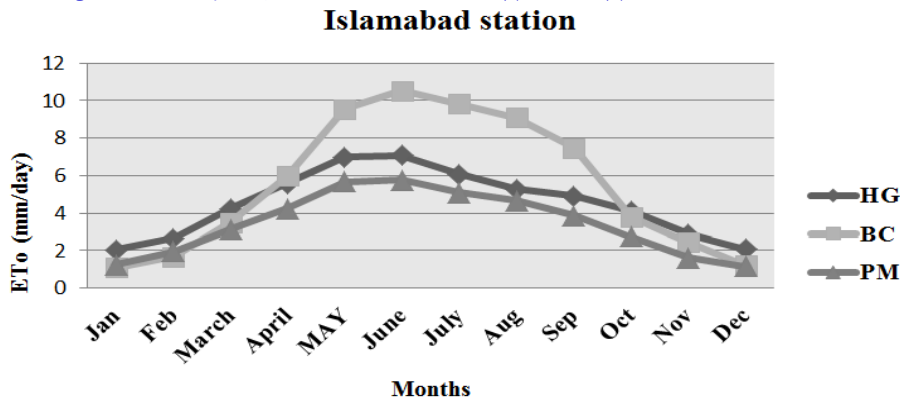


Figure-2. Monthly comparison of ET₀ _ PM with HG and BC at Islamabad station.

The statistical results indicate that HG ET₀ method overestimate ET₀ as compare to the PM ET₀ method at Islamabad weather station with R² 0.98, MBE of -1.097 and RMSE of 1.09 mm/day as shown in the Table 2. The BC ET₀ method show overestimation of ET₀ when compare with PM ET₀ method at Islamabad weather station with R² 0.94, MBE of -2.092 and RMSE of 2.86 mm/day, as shown in Table 2.

3.2. Comparison at Kakul Station

The HG ET₀ and BC ET₀ methods are compared with PM ET₀ method in humid subtropical climatic conditions of Kakul (Abbottabad) weather station. The statistical results show that the HG ET₀ method overestimated ET₀ by 28.47% as compare to the PM ET₀ method at Kakul weather station as shown in Figure 3 (a). The overestimation of ET₀ by HG ET₀ method in humid subtropical climatic conditions are similar as concluded by Dinpashoh [30]; Droogers and Allen [26]; Rojas and Sheffield [27] and Ashraf, et al. [28]. The BC ET₀ method also show overestimation of ET₀ by 22.68% as compare to PM ET₀ method at Kakul station Figure 3 (b). The overestimation of ET₀ by BC method under humid subtropical conditions is similar as concluded by Tabari, et al. [29].

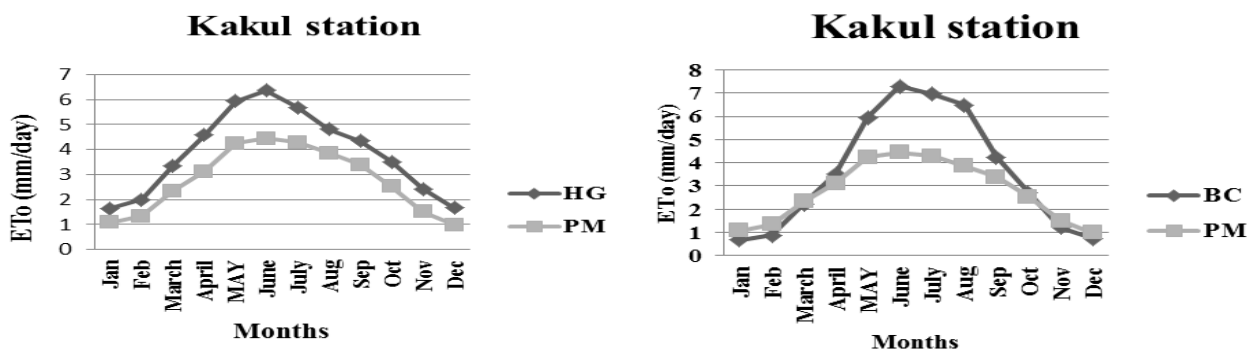


Figure-3. Monthly comparison of ET₀ _ PM with (a) HG and (b) BC at Kakul station.

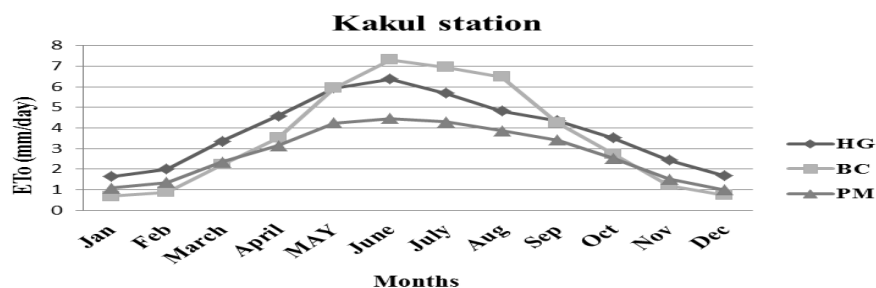


Figure-4. Monthly comparison of ET₀ _ PM with HG and BC at Kakul station.

Table-3. Summary results of hargreaves and blaney-criddle methods compared with penman-monteith method at kakul station.

Sr.no	Station	Method	RMSE	R ²	%Error	Mean	SD	MBE
1	Kakul	Hargreaves	1.17	0.98	28.47	3.86	1.68	-1.10
2	Kakul	Blaney-Criddle	1.48	0.95	22.68	3.57	2.55	-0.81

The statistical results which indicate that the HG ET₀ method overestimated PM ET₀ method with RMSE of 1.17 mm/day, MBE of -1.10 and R² 0.98 at Kakul station in humid subtropical climatic conditions as shown in Table 3. The BC ET₀ method also overestimate PM ET₀ method with RMSE of 1.48 mm/day, MBE of -0.81 and R² 0.95 at Kakul station in humid subtropical climatic conditions as shown in Table 3.

4. CONCLUSION

This study is conducted to compare the accuracy HG ET₀ BC ET₀ methods against PM ET₀ method in humid sub-tropical climatic conditions of Islamabad and Kakul regions. The results of both the ET₀ methods are obtained on the basis of statistical analysis. The statistical analysis averagely show over all twelve months overestimation of ET₀ by HG and BC ET₀ methods as compared to the PM ET₀ method. The PM ET₀ method is considered as the standard ET₀ method all over the world due to its accurate ET₀ estimation as concluded by Gundalia and Dholakia [14]; Afzaal, et al. [31]; Trajkovic, et al. [32] that's why in present study this ET₀ method is taken as standard method for the comparison of both HG and BC ET₀ methods. The comparison show that both HG ET₀ method and BC ET₀ method indicate overestimation of ET₀ as compared to the PM ET₀ method at Islamabad and Kakul weather stations.

Funding: This study received no specific financial support.

Competing Interests: The authors declare that they have no competing interests.

Acknowledgement: The authors would like to thank Pakistan Meteorological Department, Lahore and Peshawar for providing the climatic data records used in this research.

REFERENCES

- [1] N. D. Mueller, J. S. Gerber, M. Johnston, D. K. Ray, N. Ramankutty, and J. A. Foley, "Closing yield gaps through nutrient and water management," *Nature*, vol. 490, pp. 254-257, 2013. Available at: <https://doi.org/10.1038/nature11907>.
- [2] L. Feng, T. Li, and W. Yu, "Cause of severe droughts in Southwest China during 1951-2010," *Climate Dynamics*, vol. 43, pp. 2033-2042, 2014. Available at: <https://doi.org/10.1007/s00382-013-2026-z>.
- [3] P. Martí, P. González-Altozano, R. López-Urrea, L. A. Mancha, and J. Shiri, "Modeling reference evapotranspiration with calculated targets. Assessment and implications," *Agricultural Water Management*, vol. 149, pp. 81-90, 2015. Available at: <https://doi.org/10.1016/j.agwat.2014.10.028>.
- [4] M. Hafeez and A. A. Khan, "Assessment of Hargreaves and Blaney-Criddle methods to estimate reference evapotranspiration under coastal conditions," *American Journal of Science, Engineering and Technology*, vol. 3, pp. 65-72, 2018.

- [5] Z. A. Chatha, M. Arshad, A. Bakhah, and A. Shakoor, "Statistical analysis for lining the watercourses," *Journal of Agricultural Research*, vol. 53, pp. 109-118, 2015.
- [6] Q. Javed, M. Arshad, A. Bakhsh, A. Shakoor, Z. A. Chatha, and I. Ahmad, "Redesigning of drip irrigation system using locally manufactured material to control pipe losses for Orchard," *Land and Water*, vol. 13, pp. 1-4, 2014.
- [7] R. Awal, H. Habibi, A. Fares, and S. Deb, "Estimating reference crop evapotranspiration under limited climate data in West Texas," *Journal of Hydrology: Regional Studies*, vol. 28, p. 100677, 2020. Available at: <https://doi.org/10.1016/j.ejrh.2020.100677>.
- [8] R. G. Allen, L. S. Pereira, D. Raes, and M. Smith, "Crop evapotranspiration-Guidelines for computing crop water requirements-FAO Irrigation and drainage paper 56," *Fao, Rome*, vol. 300, p. D05109, 1998.
- [9] I. A. Walter, R. G. Allen, R. Elliott, M. Jensen, D. Itenfisu, B. Mecham, T. Howell, R. Snyder, P. Brown, and S. Echings, "ASCE's standardized reference evapotranspiration equation," ed: *Watershed Management and Operations Management*, 2000, pp. 1-11.
- [10] D. J. Howes, P. Fox, and P. H. Hutton, "Evapotranspiration from natural vegetation in the Central Valley of California: Monthly grass reference-based vegetation coefficients and the dual crop coefficient approach," *Journal of Hydrologic Engineering*, vol. 20, p. 04015004, 2015. Available at: [https://doi.org/10.1061/\(asce\)he.1943-5584.0001162](https://doi.org/10.1061/(asce)he.1943-5584.0001162).
- [11] B. C. Gurski, D. Jerszurki, and J. L. M. d. Souza, "Alternative reference evapotranspiration methods for the main climate types of the state of Paraná, Brazil," *Brazilian Agricultural Research*, vol. 53, pp. 1003-1010, 2018. Available at: <https://doi.org/10.1590/s0100-204x2018000900003>.
- [12] U. Akumaga, A. Tarhule, and A. A. Yusuf, "Validation and testing of the FAO AquaCrop model under different levels of nitrogen fertilizer on rainfed maize in Nigeria, West Africa," *Agricultural and Forest Meteorology*, vol. 232, pp. 225-234, 2017. Available at: <https://doi.org/10.1016/j.agrformet.2016.08.011>.
- [13] C. De Fraiture and D. Wichelns, "Satisfying future water demands for agriculture," *Agricultural Water Management*, vol. 97, pp. 502-511, 2010. Available at: <https://doi.org/10.1016/j.agwat.2009.08.008>.
- [14] M. Gundalia and M. Dholakia, "Modelling daily reference evapotranspiration in middle South Saurashtra Region of India for Monsoon season using dominant meteorological variables and the FAO-56 Penman-Monteith method," *International Journal of Sustainable Water and Environmental Systems*, vol. 8, pp. 101-108, 2016.
- [15] B. Hanson, S. Orloff, and D. Peters, "Monitoring soil moisture helps refine irrigation management," *California Agriculture*, vol. 54, pp. 38-42, 2000. Available at: <https://doi.org/10.3733/ca.v054n03p38>.
- [16] A. Majeed, S. Mehmood, K. Sarwar, G. Nabi, and M. A. Kharal, "Assessment of reference evapotranspiration by the hargreaves Method in Southern Punjab Pakistan," *European Journal of Advances in Engineering and Technology*, vol. 4, pp. 64-70, 2017.
- [17] G. Naadimuthu, K. Raju, and E. Lee, "A heuristic dynamic optimization algorithm for irrigation scheduling," *Mathematical and Computer Modelling*, vol. 30, pp. 169-183, 1999. Available at: [https://doi.org/10.1016/s0895-7177\(99\)00172-7](https://doi.org/10.1016/s0895-7177(99)00172-7).
- [18] H. Blaney and W. Criddle, "Determining water requirements in irrigated areas from climatological and irrigation data," 3, pp. 8-9, 1950.
- [19] C. H. B. Priestley and R. Taylor, "On the assessment of surface heat flux and evaporation using large-scale parameters," *Monthly Weather Review*, vol. 100, pp. 81-92, 1972. Available at: [https://doi.org/10.1175/1520-0493\(1972\)100<0081:otaosh>2.3.co;2](https://doi.org/10.1175/1520-0493(1972)100<0081:otaosh>2.3.co;2).
- [20] G. H. Hargreaves and Z. A. Samani, "Reference crop evapotranspiration from temperature," *Applied Engineering in Agriculture*, vol. 1, pp. 96-99, 1985. Available at: <https://doi.org/10.13031/2013.26773>.
- [21] P. Gavilán, I. Lorite, S. Tornero, and J. Berengena, "Regional calibration of Hargreaves equation for estimating reference ET in a semiarid environment," *Agricultural Water Management*, vol. 81, pp. 257-281, 2006. Available at: <https://doi.org/10.1016/j.agwat.2005.05.001>.

- [22] R. Lopez-Urrea, F. M. De Santa Olalla, C. Fabeiro, and A. Moratalla, "An evaluation of two hourly reference evapotranspiration equations for semiarid conditions," *Agricultural Water Management*, vol. 86, pp. 277-282, 2006. Available at: <https://doi.org/10.1016/j.agwat.2006.05.017>.
- [23] D. Althoff, R. A. D. Santos, H. C. Bazame, F. F. D. Cunha, and R. Filgueiras, "Improvement of hargreaves–samani reference evapotranspiration estimates with local calibration," *Water*, vol. 11, p. 2272, 2019. Available at: <https://doi.org/10.3390/w11112272>.
- [24] A. Malik, A. Kumar, M. A. Ghorbani, M. H. Kashani, O. Kisi, and S. Kim, "The viability of co-active fuzzy inference system model for monthly reference evapotranspiration estimation: Case study of Uttarakhand State," *Hydrology Research*, vol. 50, pp. 1623-1644, 2019. Available at: <https://doi.org/10.2166/nh.2019.059>.
- [25] G. H. Hargreaves and R. G. Allen, "History and evaluation of Hargreaves evapotranspiration equation," *Journal of Irrigation and Drainage Engineering*, vol. 129, pp. 53-63, 2003. Available at: [https://doi.org/10.1061/\(asce\)0733-9437\(2003\)129:1\(53](https://doi.org/10.1061/(asce)0733-9437(2003)129:1(53).
- [26] P. Droogers and R. G. Allen, "Estimating reference evapotranspiration under inaccurate data conditions," *Irrigation and Drainage Systems*, vol. 16, pp. 33-45, 2002.
- [27] J. P. Rojas and R. E. Sheffield, "Evaluation of daily reference evapotranspiration methods as compared with the ASCE-EWRI Penman-Monteith equation using limited weather data in Northeast Louisiana," *Journal of Irrigation and Drainage Engineering*, vol. 139, pp. 285-292, 2013. Available at: [https://doi.org/10.1061/\(asce\)ir.1943-4774.0000523](https://doi.org/10.1061/(asce)ir.1943-4774.0000523).
- [28] B. Ashraf, R. Yazdani, M. Mousavi-Baygi, and M. Bannayan, "Investigation of temporal and spatial climate variability and aridity of Iran," *Theoretical and Applied Climatology*, vol. 118, pp. 35-46, 2014. Available at: <https://doi.org/10.1007/s00704-013-1040-8>.
- [29] H. Tabari, M. E. Grismer, and S. Trajkovic, "Comparative analysis of 31 reference evapotranspiration methods under humid conditions," *Irrigation Science*, vol. 31, pp. 107-117, 2013. Available at: <https://doi.org/10.1007/s00271-011-0295-z>.
- [30] Y. Dinpashoh, "Study of reference crop evapotranspiration in IR of Iran," *Agricultural Water Management*, vol. 84, pp. 123-129, 2006. Available at: <https://doi.org/10.1016/j.agwat.2006.02.011>.
- [31] H. Afzaal, A. A. Farooque, F. Abbas, B. Acharya, and T. Esau, "Computation of evapotranspiration with artificial intelligence for precision water resource management," *Applied Sciences*, vol. 10, pp. 1-16, 2020. Available at: <https://doi.org/10.3390/app10051621>.
- [32] S. Trajkovic, M. Gocic, R. Pongracz, J. Bartholy, and M. Milanovic, "Assessment of reference evapotranspiration by regionally calibrated temperature-based equations," *KSCE Journal of Civil Engineering*, vol. 24, pp. 1020-1027, 2020. Available at: <https://doi.org/10.1007/s12205-020-1698-2>.

Views and opinions expressed in this article are the views and opinions of the author(s), Current Research in Agricultural Sciences shall not be responsible or answerable for any loss, damage or liability etc. caused in relation to/arising out of the use of the content.